

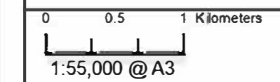


Legend

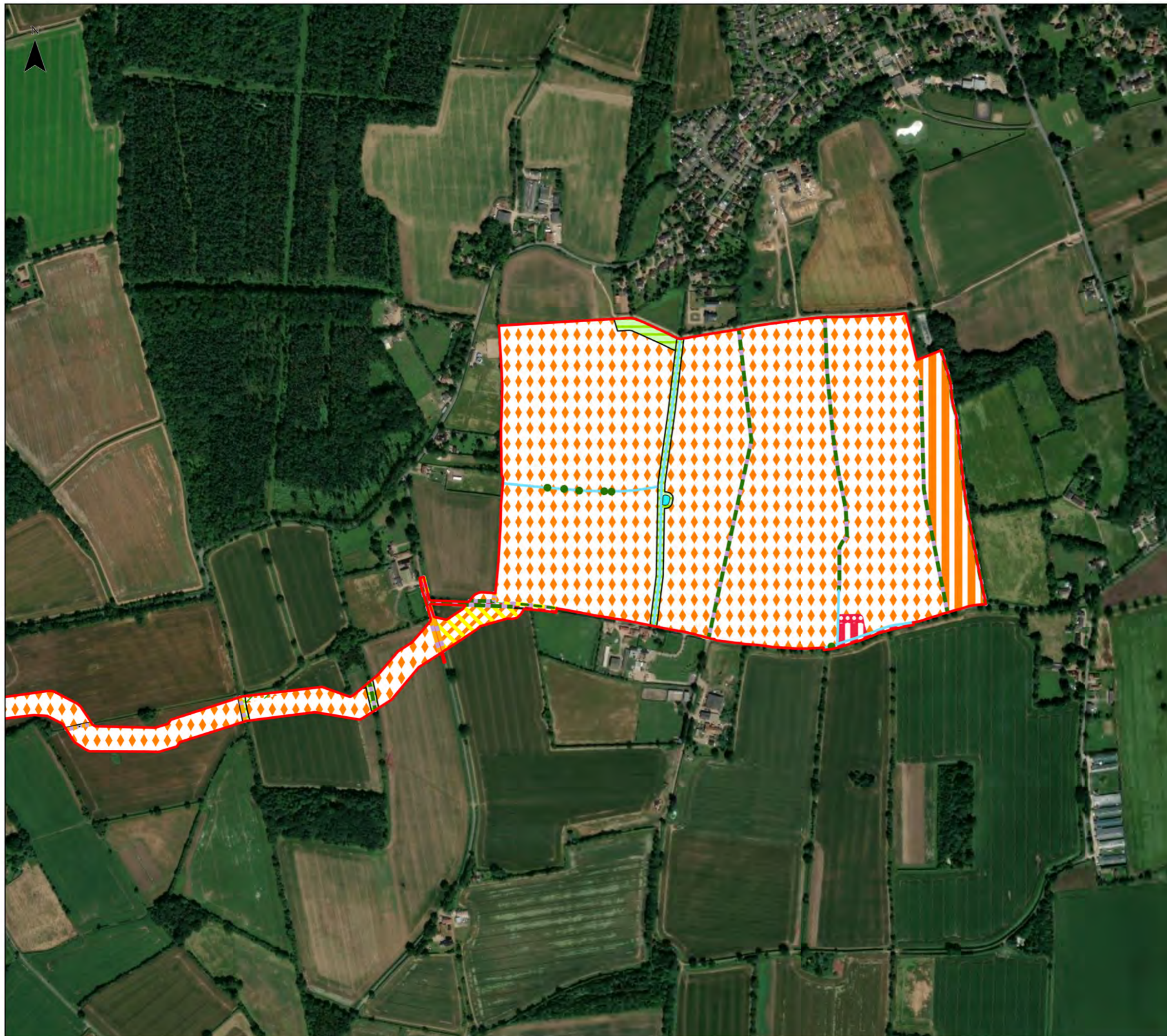
-  Order Limits
-  Sheet Index

Contains OS data © Crown Copyright and database right 2020
 Contains data from OS Zoomstack
 © Crown copyright and database rights 2025 Ordnance Survey AC00008122
 © Crown copyright and database rights 2025 Ordnance Survey AC0000849896
 Contains public sector information licensed under the Open Government Licence v3.0






















| | |
|--------------------------|-----------------------------|
| APFP Regulation: 5(2)(a) | Application Doc No. 6.2.8.6 |
| Ref: 6.2.8.6 | Date: 3/3/2026 |
| Drawn: PL | Checked: DF |

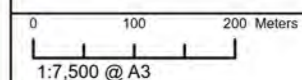
Figure 8.6 - Habitat Survey Results
 Index Sheet
 Revision A



Legend

-  Order Limits
-  Tree
-  h2a - Native hedgerow
-  h2a5 - Species-rich native hedgerow
-  h2a6 - Other native hedgerow
-  r1g 50 - Standing water - ditch
-  u1e - Built linear features
-  w1g - Other woodland; broadleaved
-  c1a5 - Arable field margins tussocky
-  c1b - Temporary grass and clover leys
-  c1c7 - Other cereal crops
-  c1c8 - Arable fields - pollen and nectar
-  g3c - Other neutral grassland
-  g3c5 - Mountain hay meadows
-  g4 - Modified grassland
-  r1g 42 - Ponds
-  u1b - Developed land; sealed surface
-  u1c - Artificial unvegetated, unsealed surface
-  w1g - Other woodland; broadleaved

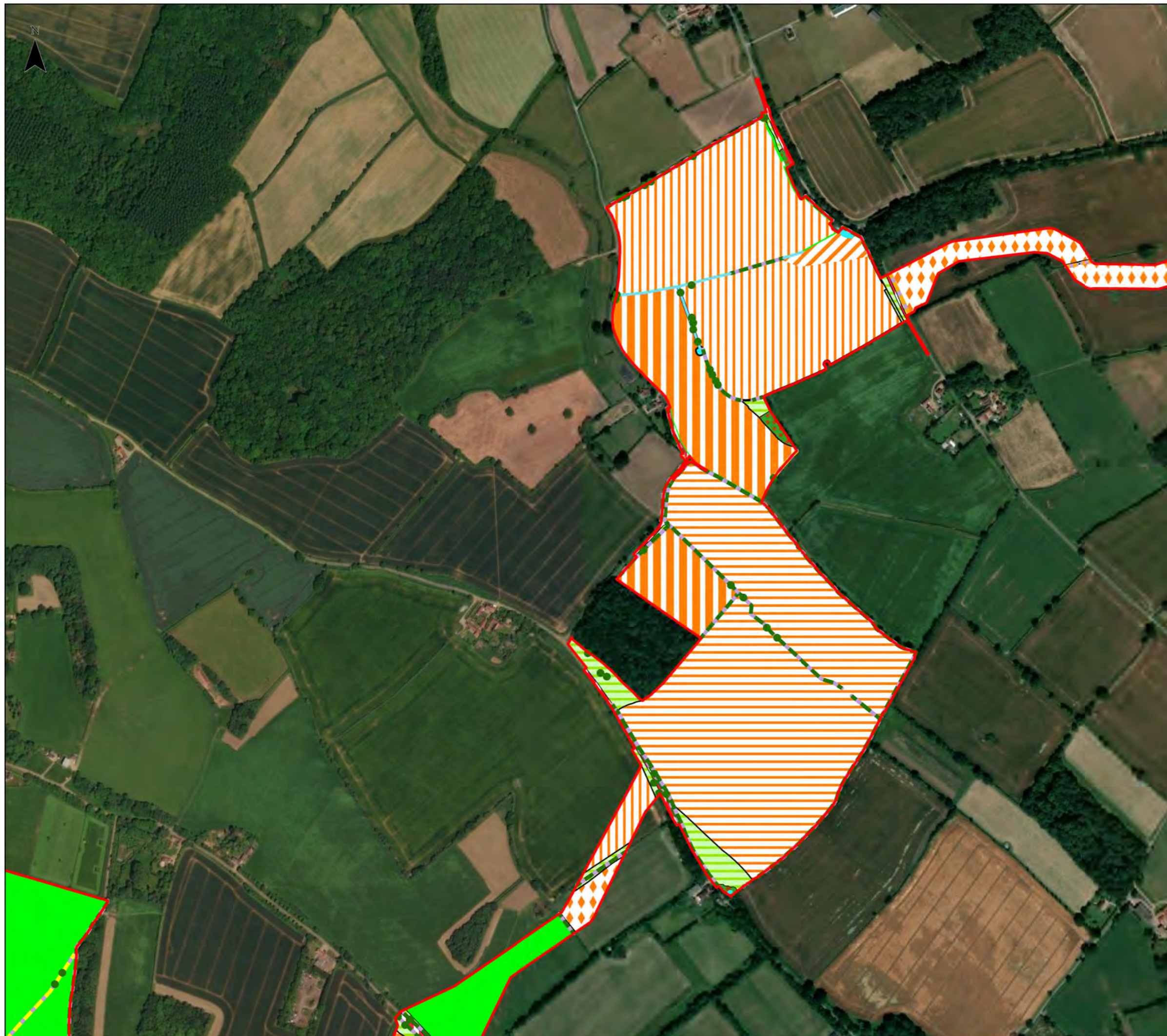
Microsoft, Vantor
© Crown copyright and database rights 2025 Ordnance Survey AC0000808122
© Crown copyright and database rights 2025 Ordnance Survey AC0000849886
Contains public sector information licensed under the Open Government Licence v3.0


















| | |
|--------------------------|-----------------------------|
| APFP Regulation: 5(2)(a) | Application Doc No. 6.2.8.6 |
| Ref: 6.2.8.6 | Date: 04/03/2026 |
| Drawn: PL | Checked: DF |

Figure 8.6 - Habitat Survey Results

Sheet 1 of 19
Revision A



Legend

-  Order Limits
-  Tree
-  h2a - Native hedgerow
-  h2a5 - Species-rich native hedgerow
-  h2a6 - Other native hedgerow
-  r1g 50 - Standing water - ditch
-  c1 - Arable and horticulture
-  c1b - Temporary grass and clover leys
-  c1b5 - Rye-grass and clover leys
-  c1c - Cereal crops
-  c1c5 - Winter stubble
-  c1c7 - Other cereal crops
-  g3c - Other neutral grassland
-  g3c5 - Mountain hay meadows
-  g4 - Modified grassland
-  h3a - Blackthorn scrub
-  r1g 42 - Ponds
-  u1b - Developed land; sealed surface
-  w1g - Other woodland; broadleaved
-  w1h5 - Other woodland; mixed; mainly broadleaved

Microsoft, Vantor
 © Crown copyright and database rights 2025 Ordnance Survey AC0000808122
 © Crown copyright and database rights 2025 Ordnance Survey AC0000849886
 Contains public sector information licensed under the Open Government Licence v3.0

0 100 200 Meters
 1:7,500 @ A3

| | |
|--------------------------|-----------------------------|
| APFP Regulation: 5(2)(a) | Application Doc No. 6.2.8.6 |
| Ref: 6.2.8.6 | Date: 04/03/2026 |
| Drawn: PL | Checked: DF |

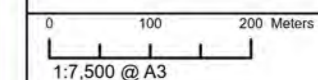
Figure 8.6 - Habitat Survey Results
 Sheet 2 of 19
 Revision A



Legend

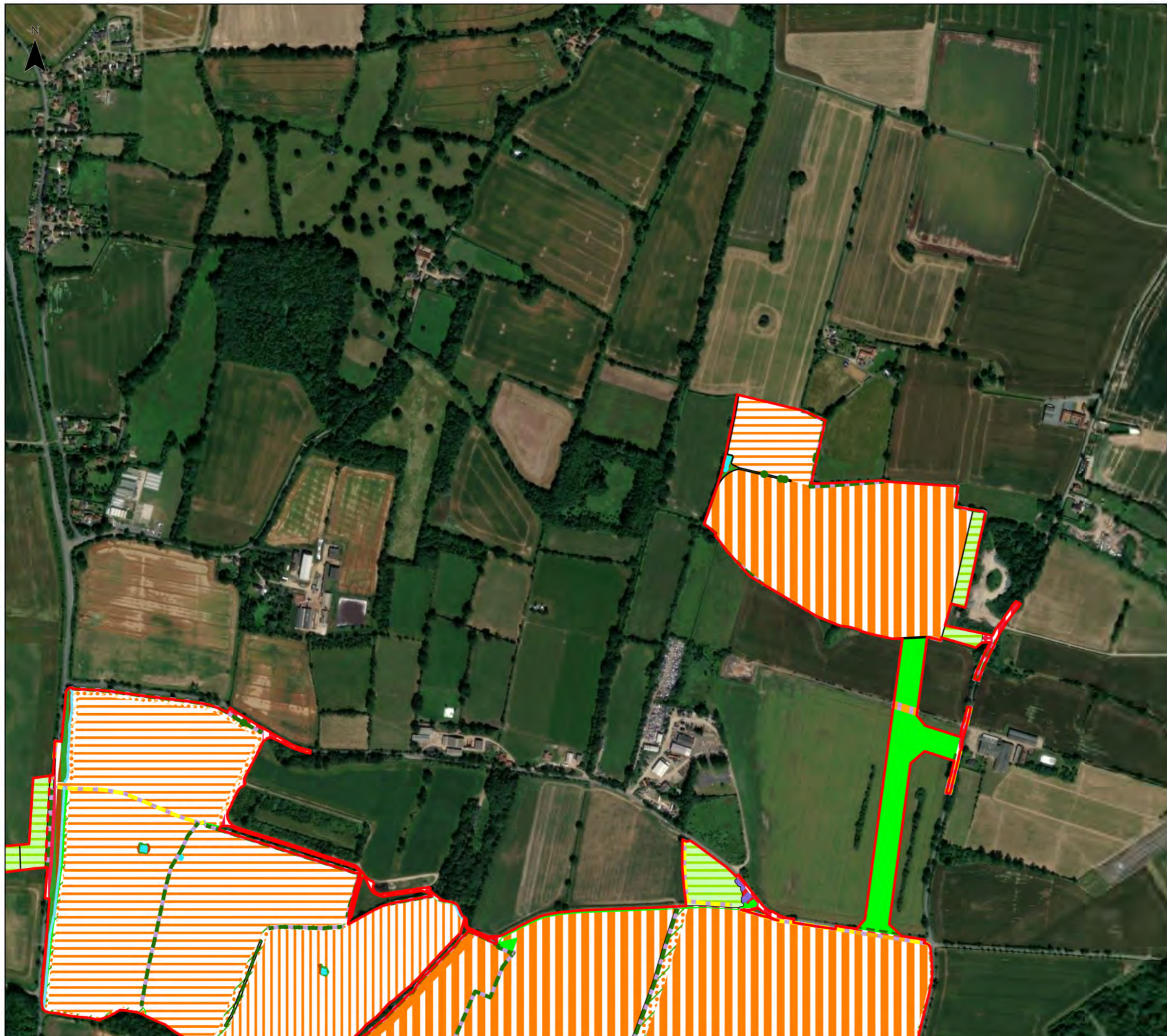
- Order Limits
- Tree
- h2a - Native hedgerow
- h2a5 - Species-rich native hedgerow
- h2a6 - Other native hedgerow
- r1g 50 - Standing water - ditch
- u1e - Built linear features
- w1g - Other woodland; broadleaved
- c1a6 - Arable field margins pollen and nectar
- c1a8 - Arable field margins with wild bird mix
- c1c - Cereal crops
- g3c - Other neutral grassland
- g4 - Modified grassland
- h3h - Mixed scrub
- r1g 42 - Ponds
- u1b - Developed land; sealed surface
- u1c - Artificial unvegetated, unsealed surface
- w1g - Other woodland; broadleaved
- w1h - Other woodland; mixed

Microsoft, Vantor
 © Crown copyright and database rights 2025 Ordnance Survey AC0000808122
 © Crown copyright and database rights 2025 Ordnance Survey AC0000849886
 Contains public sector information licensed under the Open Government Licence v3.0



| | |
|--------------------------|-----------------------------|
| APFP Regulation: 5(2)(a) | Application Doc No. 6.2.8.6 |
| Ref: 6.2.8.6 | Date: 04/03/2026 |
| Drawn: PL | Checked: DF |

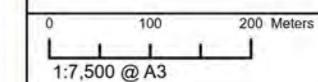
Figure 8.6 - Habitat Survey Results
 Sheet 3 of 19
 Revision A



Legend

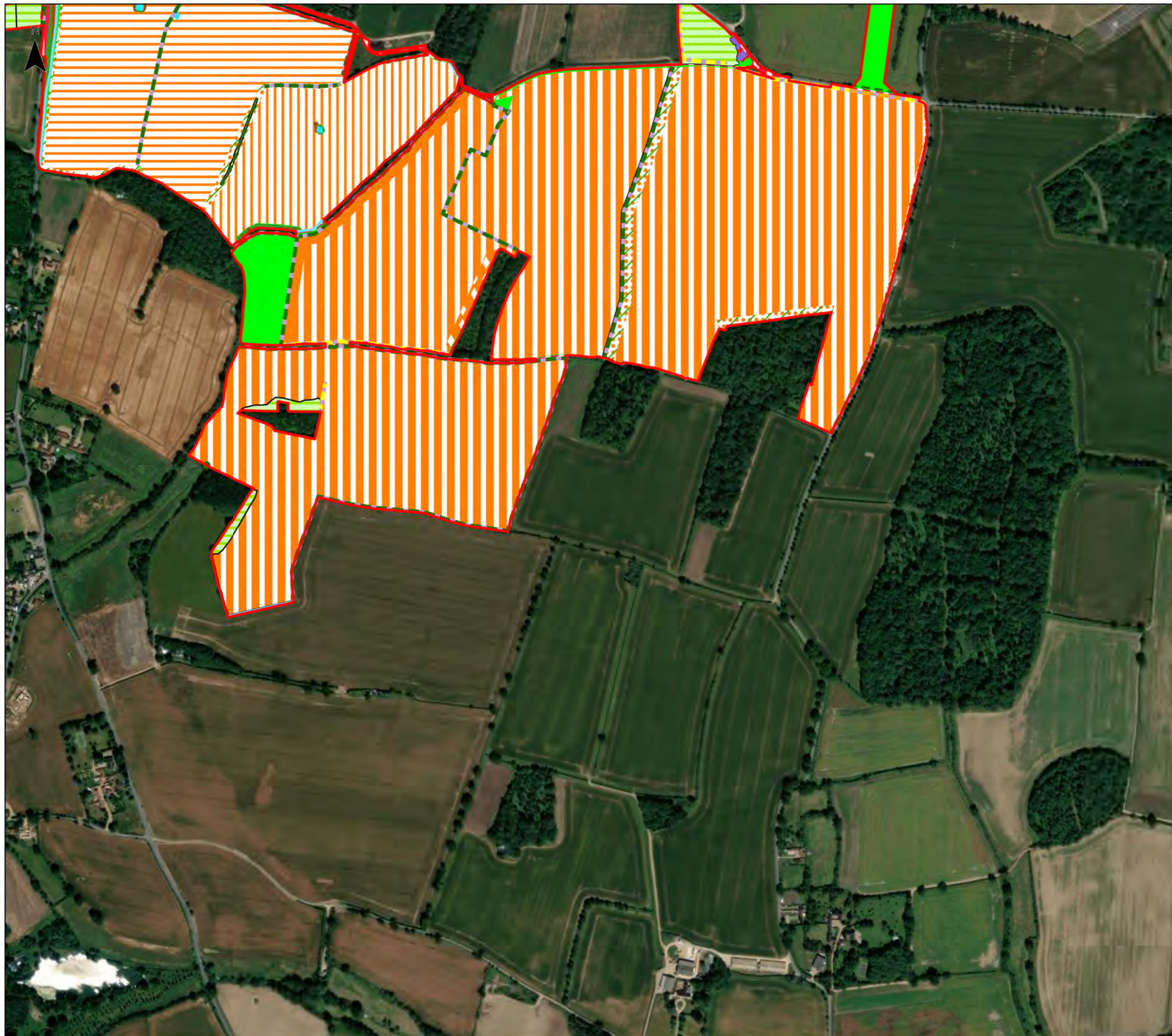
- Order Limits
- Tree
- h2a - Native hedgerow
- h2a5 - Species-rich native hedgerow
- h2a6 - Other native hedgerow
- r1g 50 - Standing water - ditch
- u1e - Built linear features
- w1g - Other woodland; broadleaved
- c1a5 - Arable field margins tussocky
- c1a6 - Arable field margins pollen and nectar
- c1a8 - Arable field margins with wild bird mix
- c1b - Temporary grass and clover leys
- c1c - Cereal crops
- c1c5 - Winter stubble
- g3c - Other neutral grassland
- g4 - Modified grassland
- h3d - Bramble scrub
- h3h - Mixed scrub
- h3j - Willow scrub
- r1g 42 - Ponds
- u1b - Developed land; sealed surface
- u1c - Artificial unvegetated, unsealed surface
- w1g - Other woodland; broadleaved
- w1h5 - Other woodland; mixed; mainly broadleaved

Microsoft, Vantor
 © Crown copyright and database rights 2025 Ordnance Survey AC0000808122
 © Crown copyright and database rights 2025 Ordnance Survey AC0000849886
 Contains public sector information licensed under the Open Government Licence v3.0



| | |
|--------------------------|-----------------------------|
| APFP Regulation: 5(2)(a) | Application Doc No. 6.2.8.6 |
| Ref: 6.2.8.6 | Date: 04/03/2026 |
| Drawn: PL | Checked: DF |

Figure 8.6 - Habitat Survey Results
 Sheet 4 of 19
 Revision A



Legend

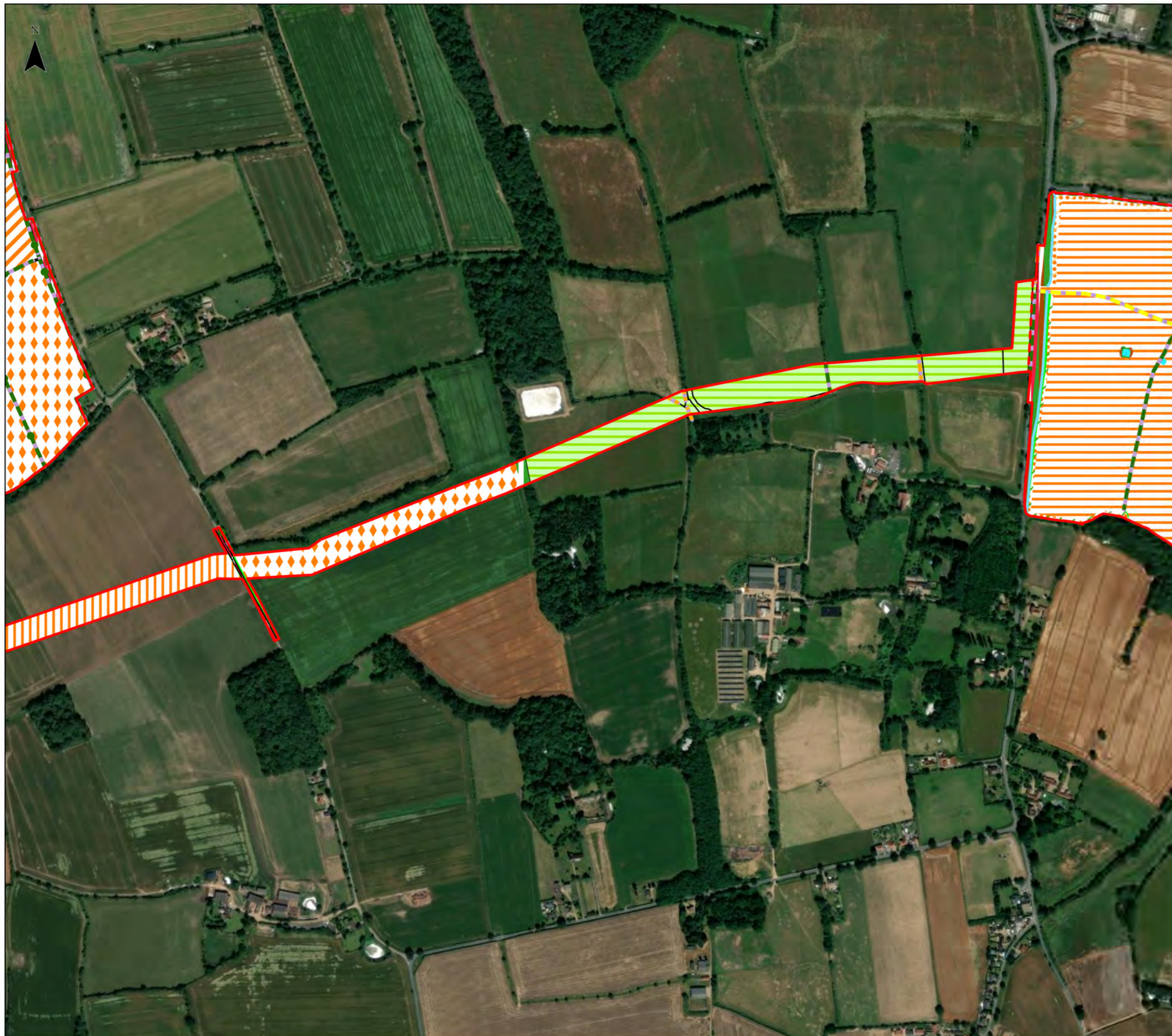
- Order Limits
- Tree
- h2a - Native hedgerow
- h2a5 - Species-rich native hedgerow
- h2a6 - Other native hedgerow
- r1g 50 - Standing water - ditch
- u1e - Built linear features
- w1g - Other woodland; broadleaved
- c1a5 - Arable field margins tussocky
- c1a8 - Arable field margins with wild bird mix
- c1b - Temporary grass and clover leys
- c1c - Cereal crops
- c1c5 - Winter stubble
- c1d8 - Other non-cereal crops
- g3c - Other neutral grassland
- g4 - Modified grassland
- h3d - Bramble scrub
- h3h - Mixed scrub
- r1g 42 - Ponds
- u1b - Developed land; sealed surface
- u1c - Artificial unvegetated, unsealed surface
- w1g - Other woodland; broadleaved
- w1h5 - Other woodland; mixed; mainly broadleaved

Microsoft, Vantor
© Crown copyright and database rights 2025 Ordnance Survey AC0000808122
© Crown copyright and database rights 2025 Ordnance Survey AC0000849886
Contains public sector information licensed under the Open Government Licence v3.0

0 100 200 Meters
1:7,500 @ A3

| | |
|--------------------------|-----------------------------|
| APFP Regulation: 5(2)(a) | Application Doc No. 6.2.8.6 |
| Ref: 6.2.8.6 | Date: 04/03/2026 |
| Drawn: PL | Checked: DF |

Figure 8.6 - Habitat Survey Results
Sheet 5 of 19
Revision A



Legend

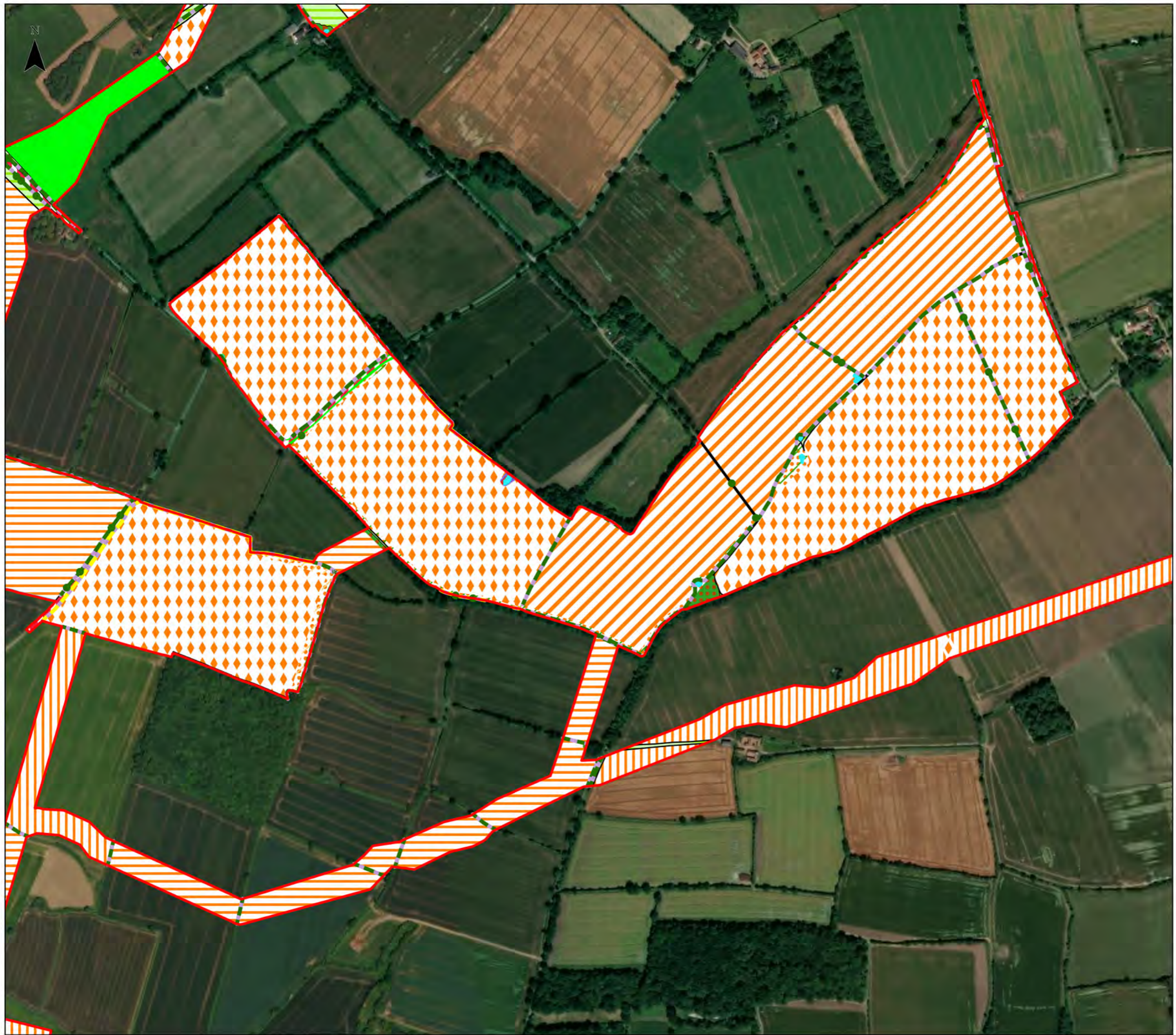
- Order Limits
- Tree
- h2a - Native hedgerow
- h2a5 - Species-rich native hedgerow
- h2a6 - Other native hedgerow
- r1g 50 - Standing water - ditch
- u1e - Built linear features
- c1 - Arable and horticulture
- c1a5 - Arable field margins tussocky
- c1a6 - Arable field margins pollen and nectar
- c1b - Temporary grass and clover leys
- c1c - Cereal crops
- c1c5 - Winter stubble
- c1c7 - Other cereal crops
- g3c - Other neutral grassland
- g4 - Modified grassland
- r1g 42 - Ponds
- u1b - Developed land; sealed surface
- u1b6 - Other developed land
- w1f7 - Yew-dominated woodland
- w1h5 - Other woodland; mixed; mainly broadleaved

Microsoft, Vantor
© Crown copyright and database rights 2025 Ordnance Survey AC0000808122
© Crown copyright and database rights 2025 Ordnance Survey AC0000849886
Contains public sector information licensed under the Open Government Licence v3.0

0 100 200 Meters
1:7,500 @ A3

| | |
|--------------------------|-----------------------------|
| APFP Regulation: 5(2)(a) | Application Doc No. 6.2.8.6 |
| Ref: 6.2.8.6 | Date: 04/03/2026 |
| Drawn: PL | Checked: DF |

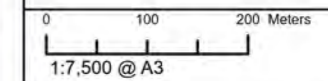
Figure 8.6 - Habitat Survey Results
Sheet 6 of 19
Revision A



Legend

- Order Limits
- Tree
- h2a - Native hedgerow
- h2a5 - Species-rich native hedgerow
- r1g 50 - Standing water - ditch
- r1 - Standing open water and canals
- c1 - Arable and horticulture
- c1a - Arable Field Margins
- c1a5 - Arable field margins tussocky
- c1a6 - Arable field margins pollen and nectar
- c1b5 - Rye-grass and clover leys
- c1c - Cereal crops
- c1c5 - Winter stubble
- c1c7 - Other cereal crops
- g3c - Other neutral grassland
- g4 - Modified grassland
- h3h - Mixed scrub
- h3j - Willow scrub
- r1g 42 - Ponds
- u1b - Developed land; sealed surface
- w1g - Other woodland; broadleaved
- w1h5 - Other woodland; mixed; mainly broadleaved

Microsoft, Vantor
© Crown copyright and database rights 2025 Ordnance Survey AC0000808122
© Crown copyright and database rights 2025 Ordnance Survey AC0000849886
Contains public sector information licensed under the Open Government Licence v3.0



| | |
|--------------------------|-----------------------------|
| APFP Regulation: 5(2)(a) | Application Doc No. 6.2.8.6 |
| Ref: 6.2.8.6 | Date: 04/03/2026 |
| Drawn: PL | Checked: DF |

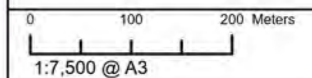
Figure 8.6 - Habitat Survey Results
Sheet 7 of 19
Revision A



Legend

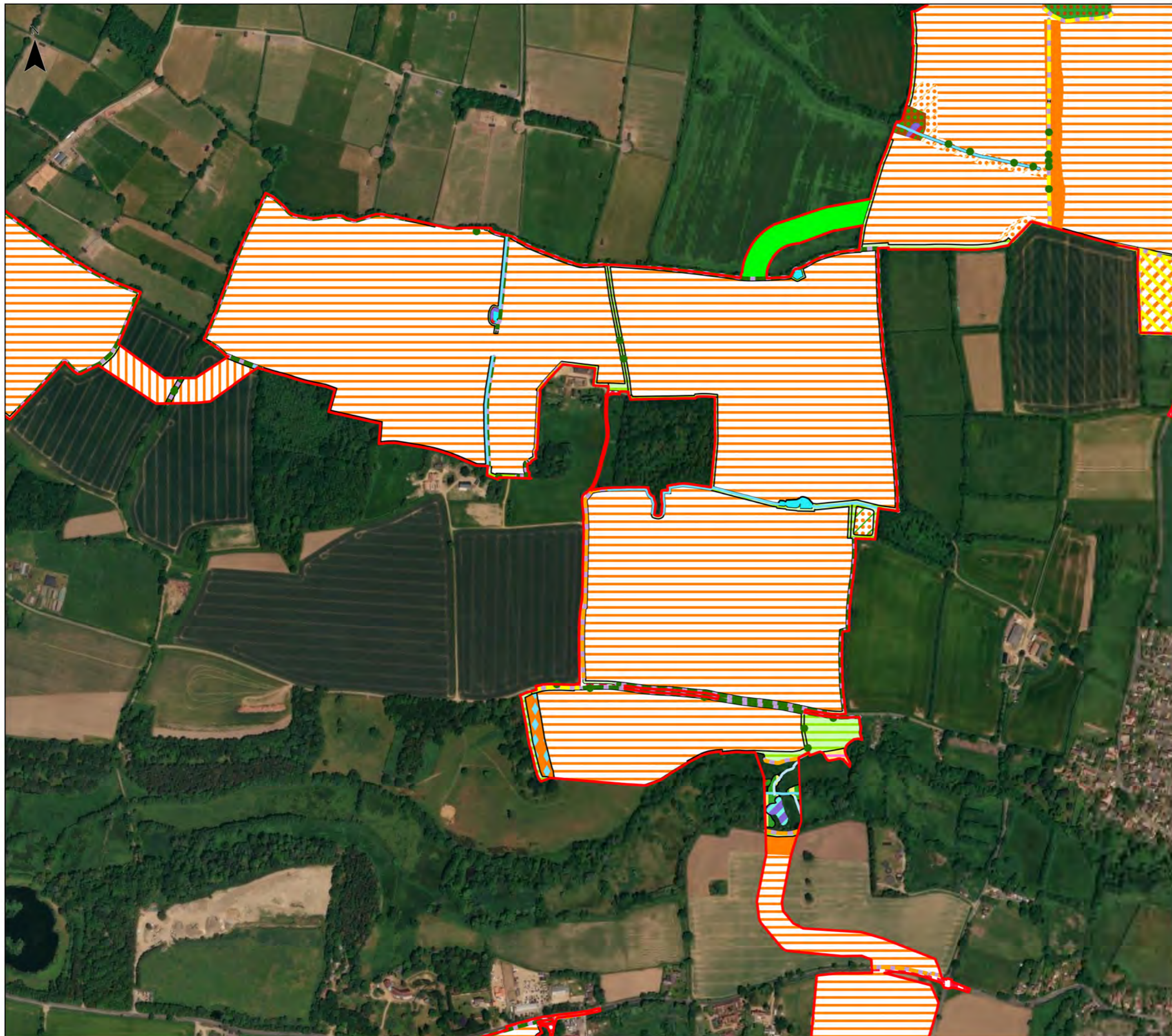
- Order Limits
- Tree
- h2a - Native hedgerow
- h2a5 - Species-rich native hedgerow
- h2a6 - Other native hedgerow
- r1g 50 - Standing water - ditch
- u1e - Built linear features
- r1 - Standing open water and canals
- c1a - Arable Field Margins
- c1a5 - Arable field margins tussocky
- c1a6 - Arable field margins pollen and nectar
- c1a8 - Arable field margins with wild bird mix
- c1b5 - Rye-grass and clover leys
- c1c - Cereal crops
- c1c5 - Winter stubble
- c1c7 - Other cereal crops
- c1c8 - Arable fields - pollen and nectar
- g3c - Other neutral grassland
- g4 - Modified grassland
- h3a - Blackthorn scrub
- h3d - Bramble scrub
- r1g 42 - Ponds
- u1b - Developed land; sealed surface
- w1f7 - Yew-dominated woodland
- w1g - Other woodland; broadleaved

Microsoft, Vantor
© Crown copyright and database rights 2025 Ordnance Survey AC0000808122
© Crown copyright and database rights 2025 Ordnance Survey AC0000849886
Contains public sector information licensed under the Open Government Licence v3.0



| | |
|--------------------------|-----------------------------|
| APFP Regulation: 5(2)(a) | Application Doc No. 6.2.8.6 |
| Ref: 6.2.8.6 | Date: 04/03/2026 |
| Drawn: PL | Checked: DF |

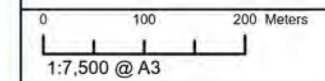
Figure 8.6 - Habitat Survey Results
Sheet 8 of 19
Revision A



Legend

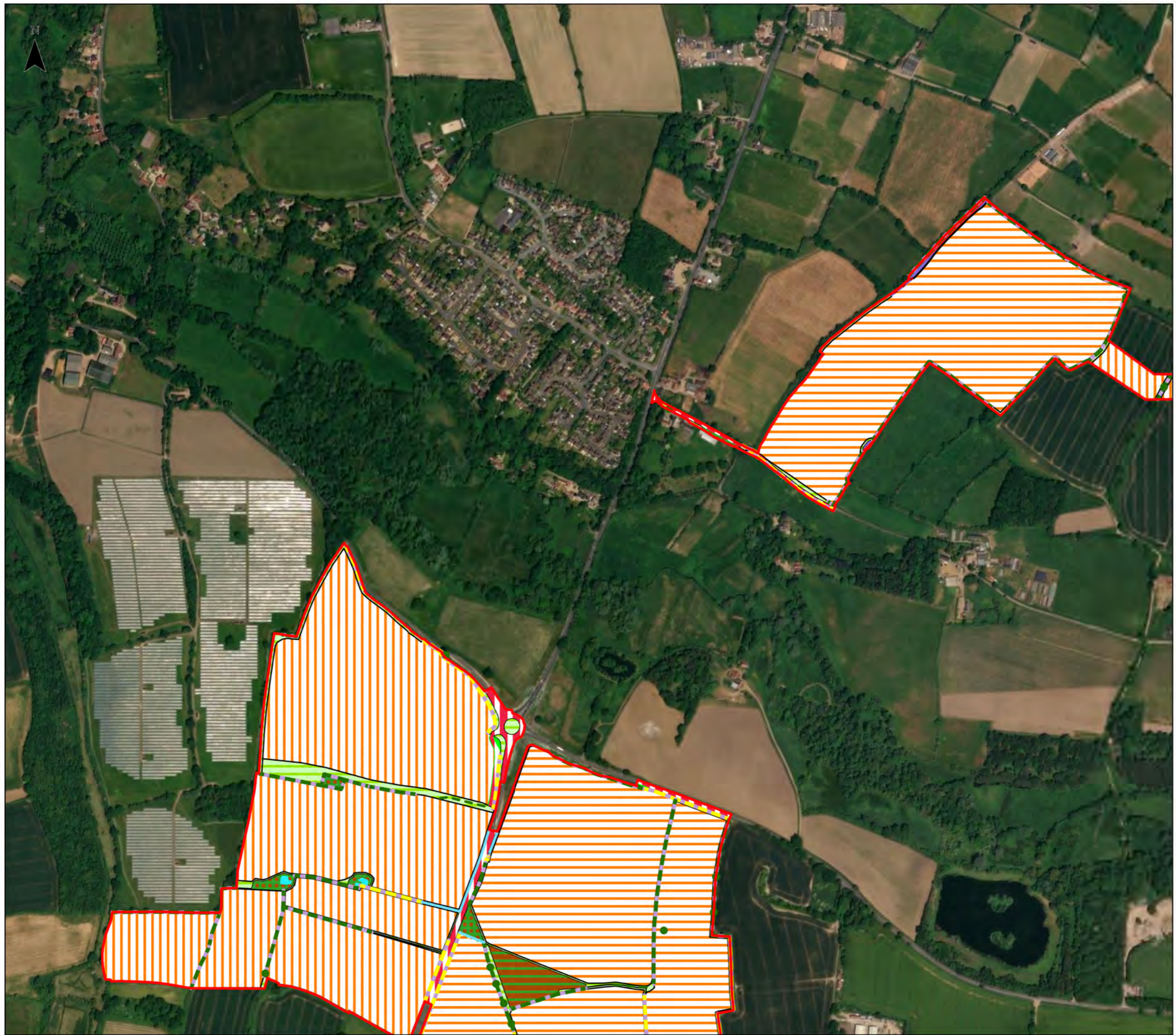
- Order Limits
- Tree
- h2a - Native hedgerow
- h2a5 - Species-rich native hedgerow
- h2a6 - Other native hedgerow
- r1g 50 - Standing water - ditch
- w1g - Other woodland; broadleaved
- r1 - Standing open water and canals
- c1a5 - Arable field margins tussocky
- c1a6 - Arable field margins pollen and nectar
- c1a8 - Arable field margins with wild bird mix
- c1c - Cereal crops
- c1c5 - Winter stubble
- c1c6 - Game bird mix fields
- c1c8 - Arable fields - pollen and nectar
- f2e - Reedbeds
- g3c - Other neutral grassland
- g4 - Modified grassland
- h3h - Mixed scrub
- h3j - Willow scrub
- r1g 42 - Ponds
- u1b - Developed land; sealed surface
- u1c - Artificial unvegetated, unsealed surface
- w1d5 - Alder woodland on floodplains
- w1g - Other woodland; broadleaved
- w1h - Other woodland; mixed

Microsoft, Vantor
 © Crown copyright and database rights 2025 Ordnance Survey AC0000808122
 © Crown copyright and database rights 2025 Ordnance Survey AC0000849886
 Contains public sector information licensed under the Open Government Licence v3.0



| | |
|--------------------------|-----------------------------|
| APFP Regulation: 5(2)(a) | Application Doc No. 6.2.8.6 |
| Ref: 6.2.8.6 | Date: 04/03/2026 |
| Drawn: PL | Checked: DF |


Figure 8.6 - Habitat Survey Results
 Sheet 9 of 19
 Revision A



Legend

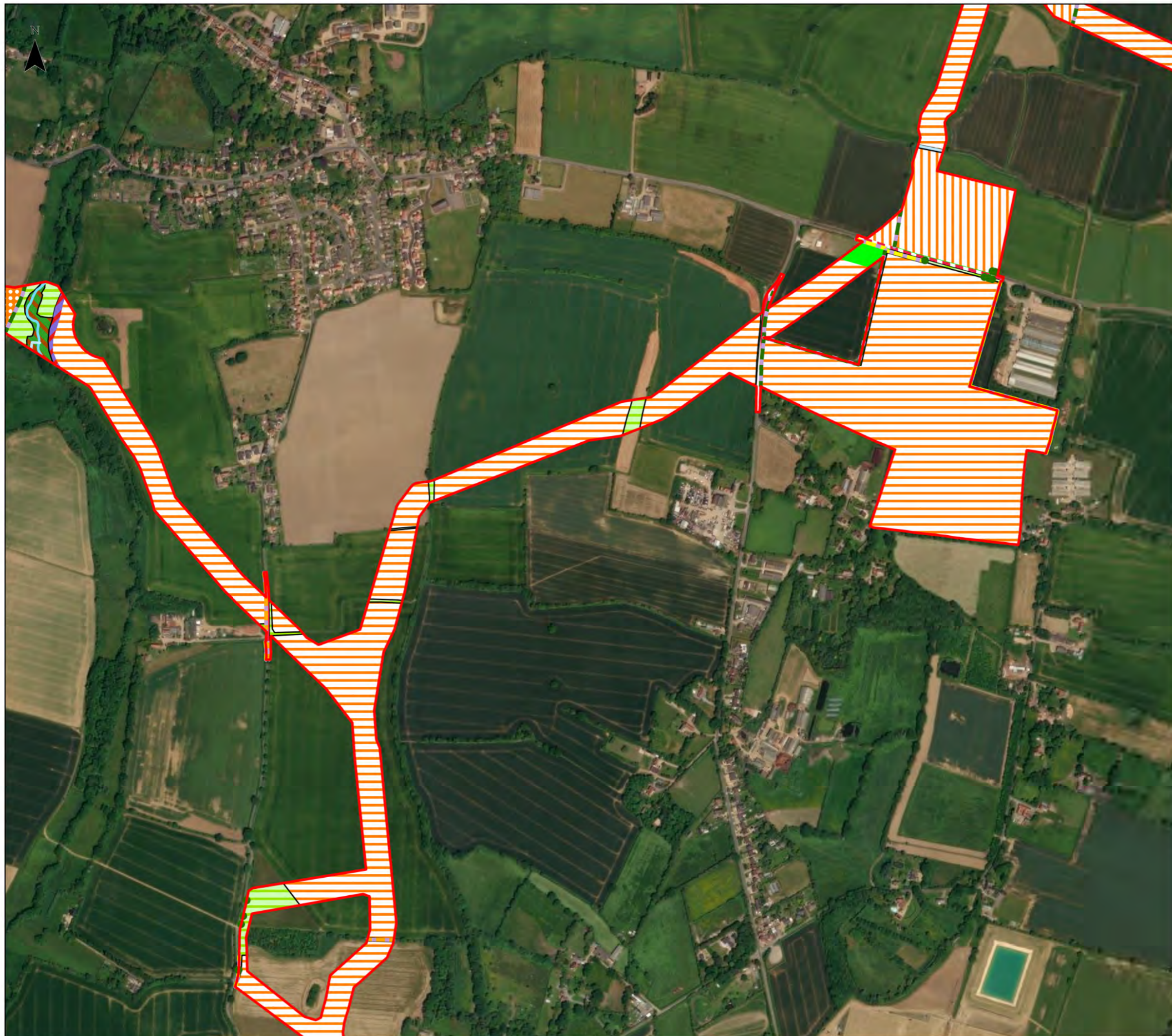
- Order Limits
- Tree
- h2a - Native hedgerow
- h2a5 - Species-rich native hedgerow
- h2a6 - Other native hedgerow
- r1g 50 - Standing water - ditch
- w1g - Other woodland; broadleaved
- w1h6 - Other woodland; mixed; mainly conifer
- c1a5 - Arable field margins tussocky
- c1c - Cereal crops
- c1c5 - Winter stubble
- g3c - Other neutral grassland
- g4 - Modified grassland
- h3d - Bramble scrub
- h3h - Mixed scrub
- r1g 42 - Ponds
- u1b - Developed land; sealed surface
- u1b5 - Buildings
- w1f - Lowland mixed deciduous woodland
- w1g - Other woodland; broadleaved

Microsoft, Vantor
 © Crown copyright and database rights 2025 Ordnance Survey AC0000808122
 © Crown copyright and database rights 2025 Ordnance Survey AC0000849886
 Contains public sector information licensed under the Open Government Licence v3.0





















| | |
|--------------------------|-----------------------------|
| APFP Regulation: 5(2)(a) | Application Doc No. 6.2.8.6 |
| Ref: 6.2.8.6 | Date: 04/03/2026 |
| Drawn: PL | Checked: DF |

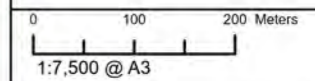
Figure 8.6 - Habitat Survey Results
 Sheet 10 of 19
 Revision A



Legend

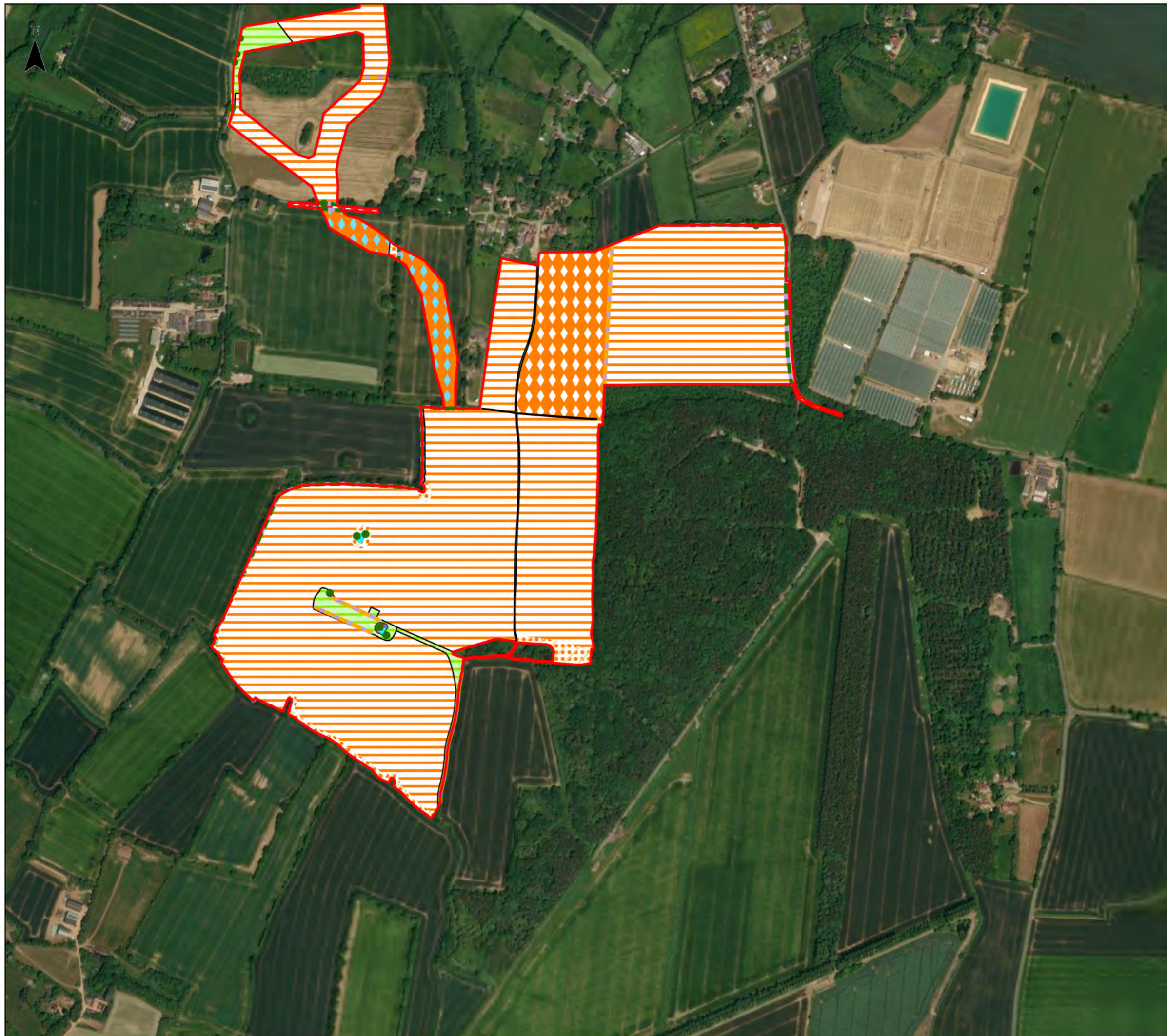
-  Order Limits
-  Tree
-  h2a - Native hedgerow
-  h2a5 - Species-rich native hedgerow
-  h2a6 - Other native hedgerow
-  r1g 50 - Standing water - ditch
-  r1 - Standing open water and canals
-  c1a - Arable Field Margins
-  c1a5 - Arable field margins tussocky
-  c1a6 - Arable field margins pollen and nectar
-  c1c - Cereal crops
-  c1c5 - Winter stubble
-  c1d - Non-cereal Crops
-  g3c - Other neutral grassland
-  g4 - Modified grassland
-  h3h - Mixed scrub
-  u1b - Developed land; sealed surface
-  w1d - Wet woodland

Microsoft, Vantor
© Crown copyright and database rights 2025 Ordnance Survey AC0000808122
© Crown copyright and database rights 2025 Ordnance Survey AC0000849886
Contains public sector information licensed under the Open Government Licence v3.0





















| | |
|--------------------------|-----------------------------|
| APFP Regulation: 5(2)(a) | Application Doc No. 6.2.8.6 |
| Ref: 6.2.8.6 | Date: 04/03/2026 |
| Drawn: PL | Checked: DF |

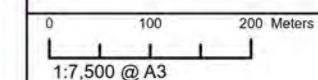
Figure 8.6 - Habitat Survey Results
Sheet 11 of 19
Revision A



Legend

-  Order Limits
-  Tree
-  h2a - Native hedgerow
-  h2a5 - Species-rich native hedgerow
-  h2a6 - Other native hedgerow
-  r1g 50 - Standing water - ditch
-  u1e - Built linear features
-  c1a5 - Arable field margins tussocky
-  c1a6 - Arable field margins pollen and nectar
-  c1c - Cereal crops
-  c1c6 - Game bird mix fields
-  c1d8 - Other non-cereal crops
-  g3c - Other neutral grassland
-  g4 - Modified grassland
-  h3f - Hawthorn scrub
-  h3h - Mixed scrub
-  r1g 42 - Ponds
-  u1b - Developed land; sealed surface
-  w1h - Other woodland; mixed

Microsoft, Vantor
© Crown copyright and database rights 2025 Ordnance Survey AC0000808122
© Crown copyright and database rights 2025 Ordnance Survey AC0000849886
Contains public sector information licensed under the Open Government Licence v3.0



| | |
|--------------------------|-----------------------------|
| APFP Regulation: 5(2)(a) | Application Doc No. 6.2.8.6 |
| Ref: 6.2.8.6 | Date: 04/03/2026 |
| Drawn: PL | Checked: DF |

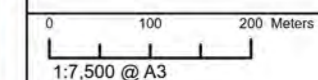
Figure 8.6 - Habitat Survey Results
Sheet 12 of 19
Revision A



Legend

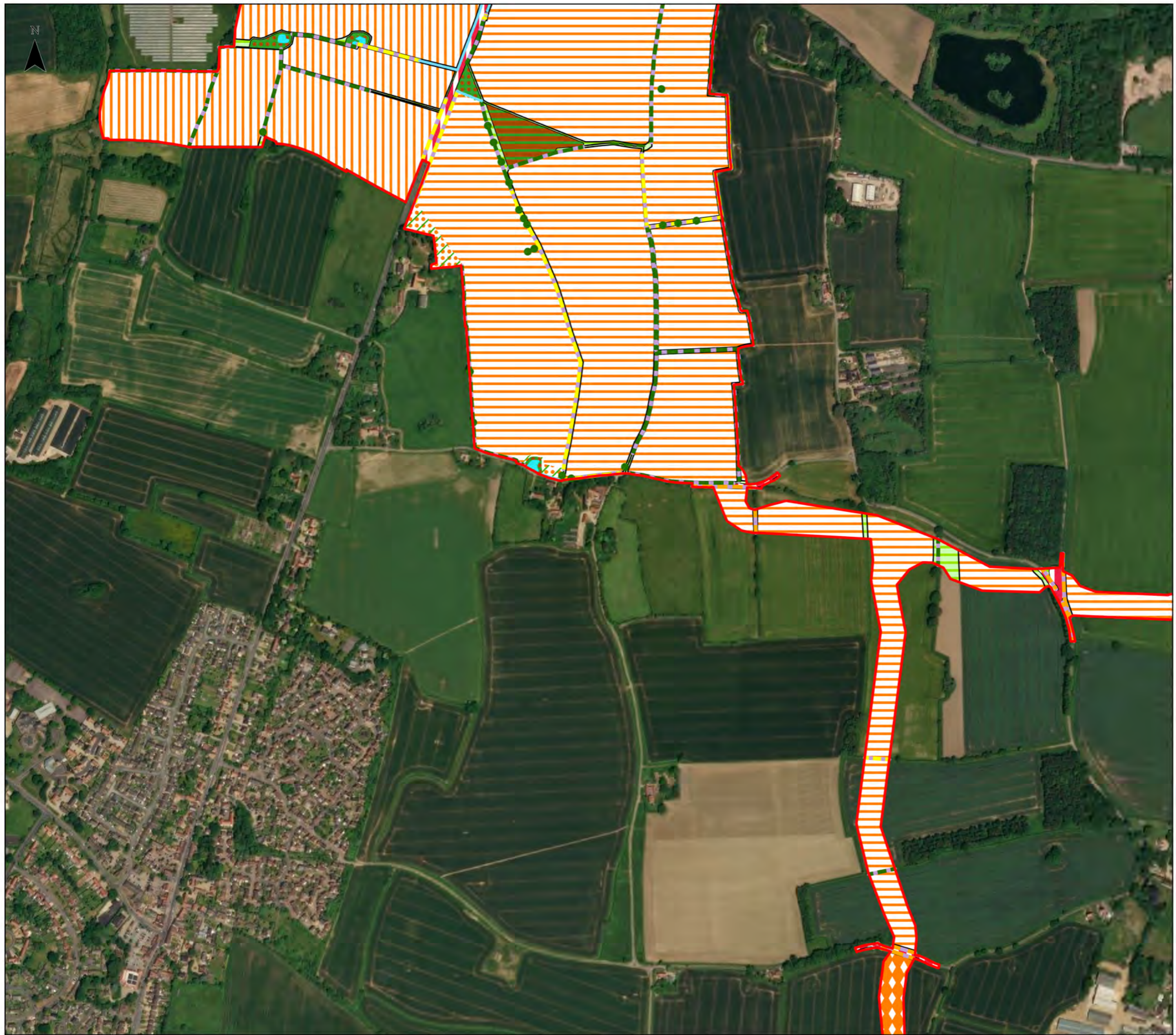
- Order Limits
- Tree
- h2a - Native hedgerow
- h2a5 - Species-rich native hedgerow
- h2a6 - Other native hedgerow
- r1g 50 - Standing water - ditch
- w1g - Other woodland; broadleaved
- r1 - Standing open water and canals
- c1 - Arable and horticulture
- c1a6 - Arable field margins pollen and nectar
- c1a8 - Arable field margins with wild bird mix
- c1c - Cereal crops
- c1c7 - Other cereal crops
- c1d - Non-cereal Crops
- g3c - Other neutral grassland
- g4 - Modified grassland
- h3d - Bramble scrub
- h3h - Mixed scrub
- r1g 42 - Ponds
- u1b - Developed land; sealed surface
- u1c - Artificial unvegetated, unsealed surface
- w1d - Wet woodland
- w1g - Other woodland; broadleaved
- w1h5 - Other woodland; mixed; mainly broadleaved
- w2b - Other Scot's Pine woodland

Microsoft, Vantor
 © Crown copyright and database rights 2025 Ordnance Survey AC0000808122
 © Crown copyright and database rights 2025 Ordnance Survey AC0000849886
 Contains public sector information licensed under the Open Government Licence v3.0



| | |
|--------------------------|-----------------------------|
| APFP Regulation: 5(2)(a) | Application Doc No. 6.2.8.6 |
| Ref: 6.2.8.6 | Date: 04/03/2026 |
| Drawn: PL | Checked: DF |

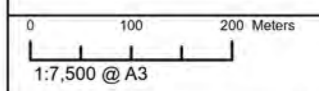
Figure 8.6 - Habitat Survey Results
 Sheet 13 of 19
 Revision A



Legend

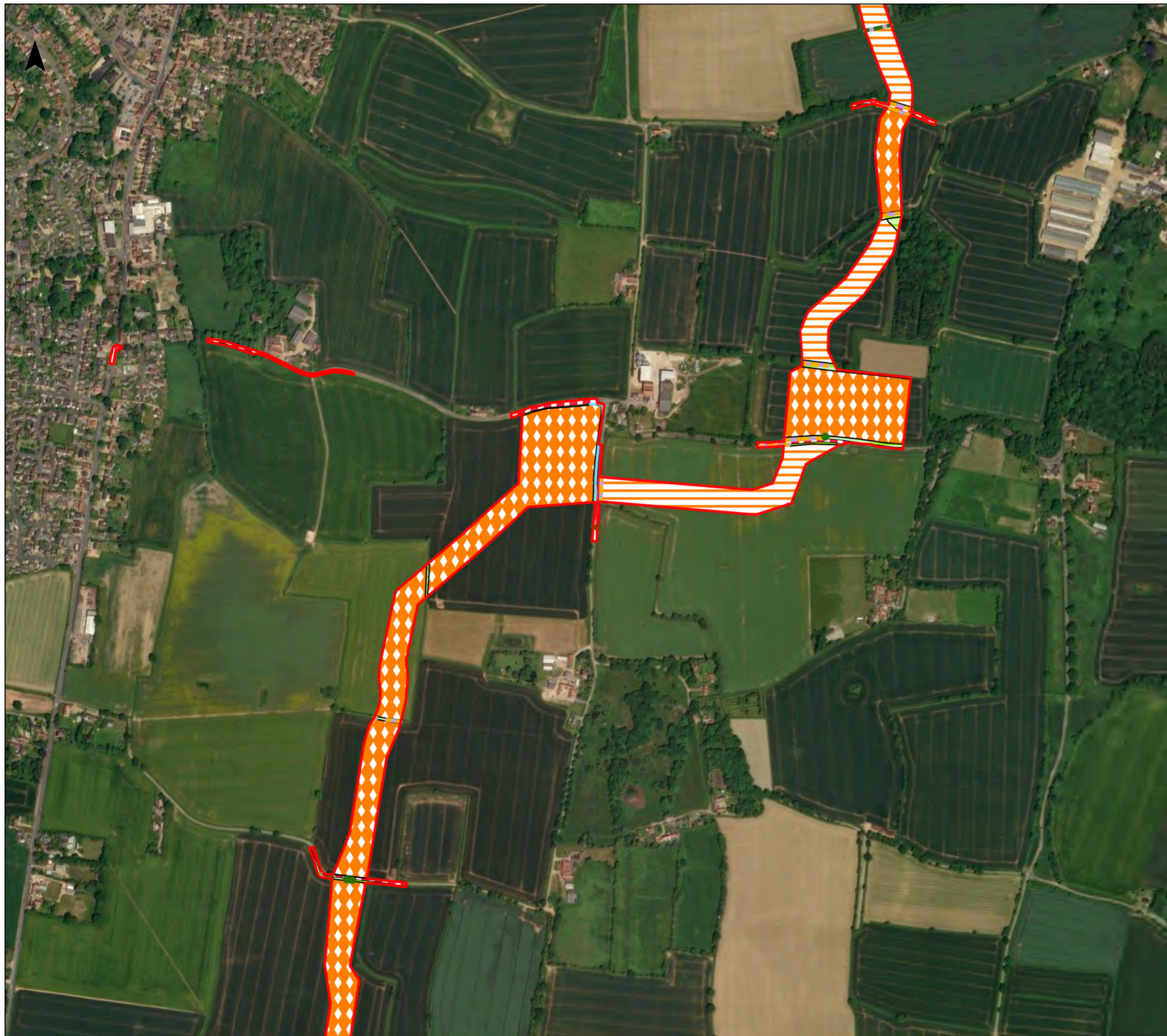
- Order Limits
- Tree
- h2a - Native hedgerow
- h2a5 - Species-rich native hedgerow
- h2a6 - Other native hedgerow
- r1g 50 - Standing water - ditch
- w1g - Other woodland; broadleaved
- c1a5 - Arable field margins tussocky
- c1c - Cereal crops
- c1c5 - Winter stubble
- c1d8 - Other non-cereal crops
- g3c - Other neutral grassland
- g4 - Modified grassland
- h3j - Willow scrub
- r1g 42 - Ponds
- u1b - Developed land; sealed surface
- w1f - Lowland mixed deciduous woodland
- w1g - Other woodland; broadleaved

Microsoft, Vantor
 © Crown copyright and database rights 2025 Ordnance Survey AC0000808122
 © Crown copyright and database rights 2025 Ordnance Survey AC0000849886
 Contains public sector information licensed under the Open Government Licence v3.0










| | |
|--------------------------|-----------------------------|
| APFP Regulation: 5(2)(a) | Application Doc No. 6.2.8.6 |
| Ref: 6.2.8.6 | Date: 04/03/2026 |
| Drawn: PL | Checked: DF |

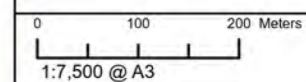
Figure 8.6 - Habitat Survey Results
 Sheet 14 of 19
 Revision A



Legend

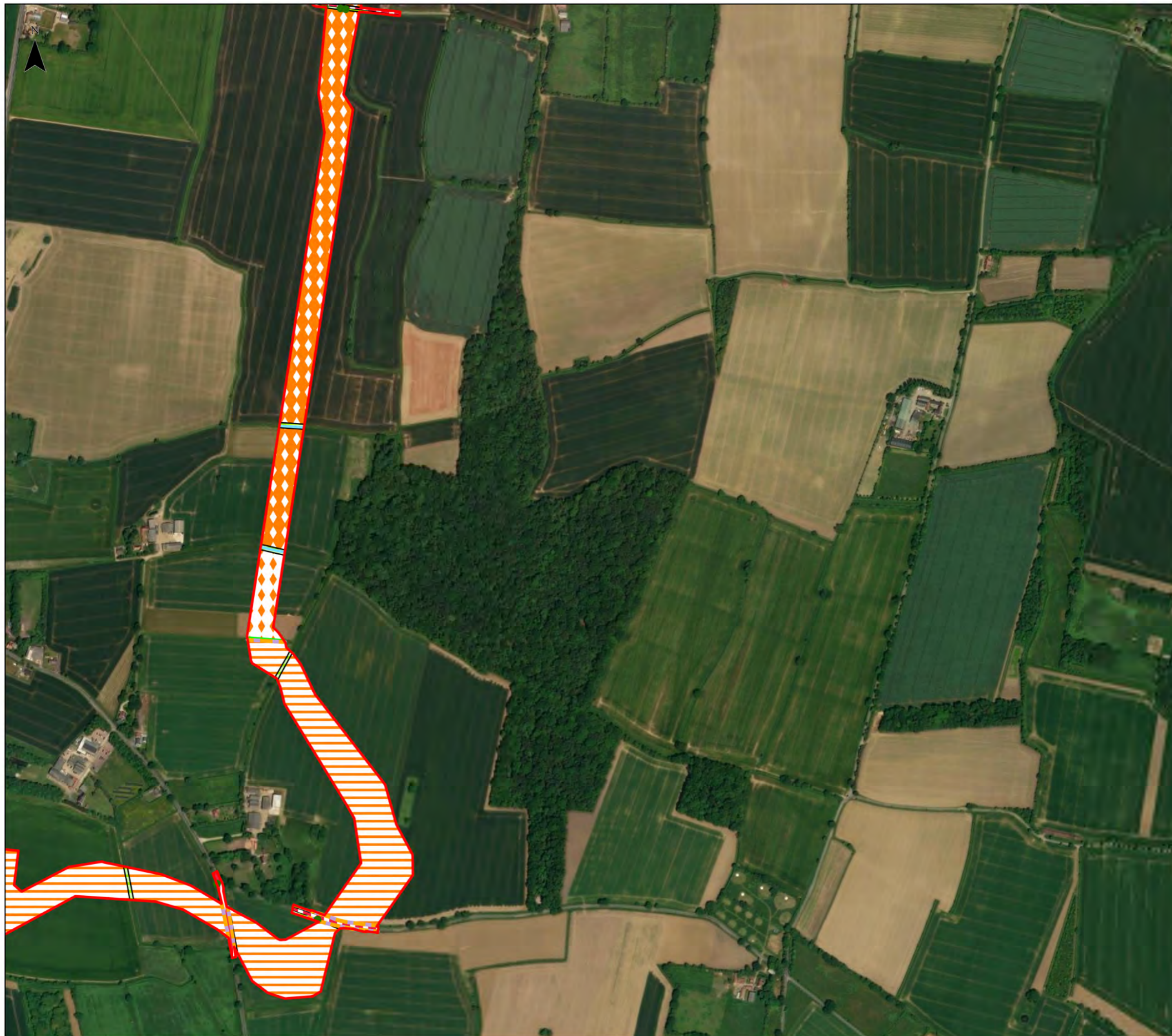
-  Order Limits
-  Tree
-  h2a5 - Species-rich native hedgerow
-  h2a6 - Other native hedgerow
-  r1g 50 - Standing water - ditch
-  w1g - Other woodland; broadleaved
-  c1c - Cereal crops
-  c1d8 - Other non-cereal crops
-  g3c - Other neutral grassland
-  h3j - Willow scrub
-  u1b - Developed land; sealed surface

Microsoft, Vantor
 © Crown copyright and database rights 2025 Ordnance Survey AC0000808122
 © Crown copyright and database rights 2025 Ordnance Survey AC0000849886
 Contains public sector information licensed under the Open Government Licence v3.0



| | |
|--------------------------|-----------------------------|
| APFP Regulation: 5(2)(a) | Application Doc No. 6.2.8.6 |
| Ref: 6.2.8.6 | Date: 04/03/2026 |
| Drawn: PL | Checked: DF |

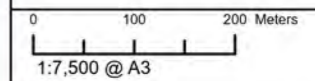
Figure 8.6 - Habitat Survey Results
 Sheet 15 of 19
 Revision A



Legend

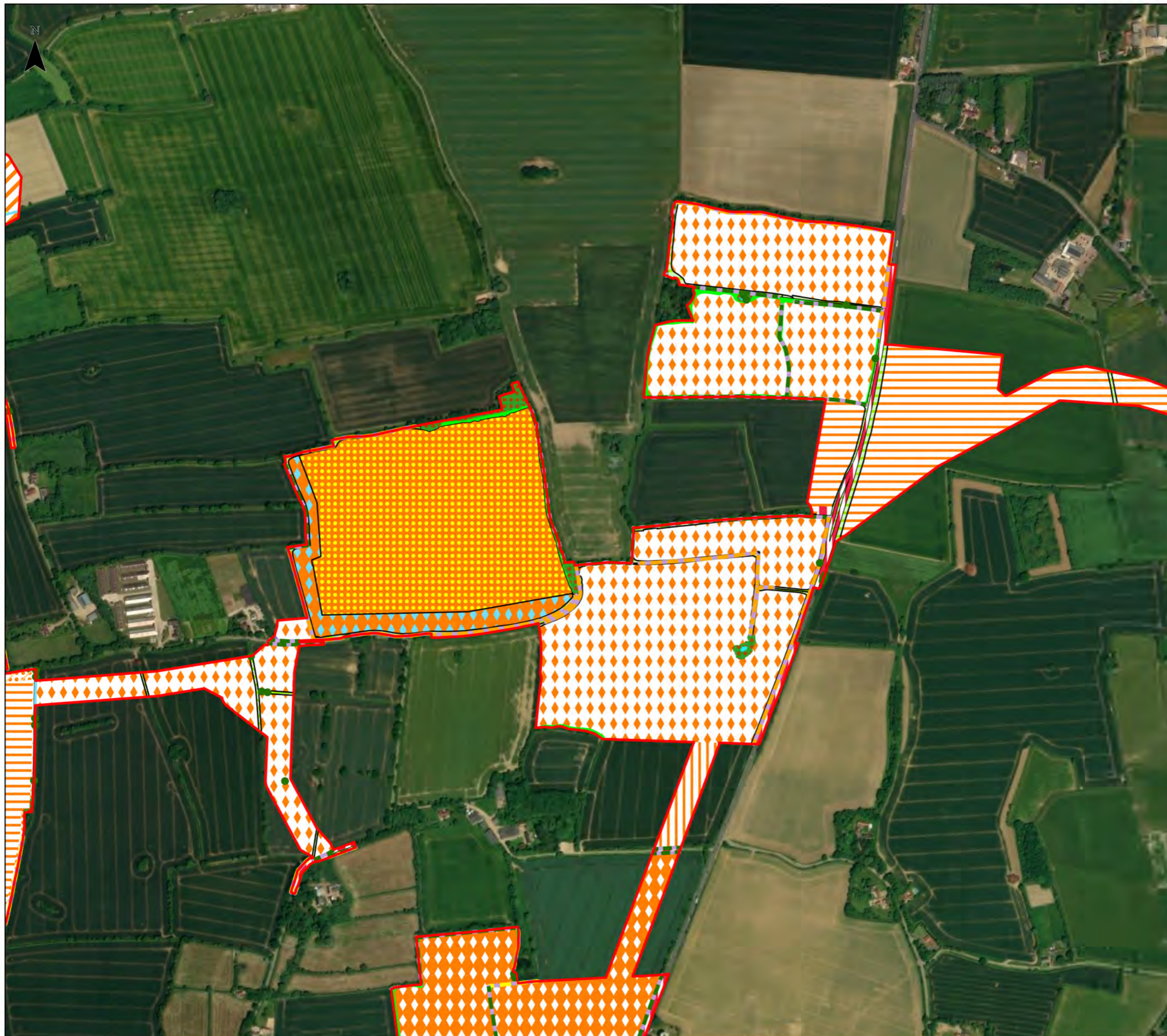
-  Order Limits
-  Tree
-  h2a6 - Other native hedgerow
-  r1g 50 - Standing water - ditch
-  c1c - Cereal crops
-  c1c7 - Other cereal crops
-  c1d8 - Other non-cereal crops
-  g3c - Other neutral grassland
-  g4 - Modified grassland
-  u1b - Developed land; sealed surface

Microsoft, Vantor
© Crown copyright and database rights 2025 Ordnance Survey AC0000808122
© Crown copyright and database rights 2025 Ordnance Survey AC0000849886
Contains public sector information licensed under the Open Government Licence v3.0



| | |
|--------------------------|-----------------------------|
| APFP Regulation: 5(2)(a) | Application Doc No. 6.2.8.6 |
| Ref: 6.2.8.6 | Date: 04/03/2026 |
| Drawn: PL | Checked: DF |

Figure 8.6 - Habitat Survey Results
Sheet 16 of 19
Revision A



Legend

- Order Limits
- Tree
- h2a - Native hedgerow
- h2a5 - Species-rich native hedgerow
- h2a6 - Other native hedgerow
- r1g 50 - Standing water - ditch
- w1g - Other woodland; broadleaved
- c1 - Arable and horticulture
- c1a6 - Arable field margins pollen and nectar
- c1c - Cereal crops
- c1c5 - Winter stubble
- c1c6 - Game bird mix fields
- c1c7 - Other cereal crops
- c1d5 - Miscanthus
- c1d8 - Other non-cereal crops
- g3c - Other neutral grassland
- g4 - Modified grassland
- h3d - Bramble scrub
- r1g 42 - Ponds
- u1b - Developed land; sealed surface
- u1c - Artificial unvegetated, unsealed surface
- w1g - Other woodland; broadleaved

Microsoft, Vantor
© Crown copyright and database rights 2025 Ordnance Survey AC0000808122
© Crown copyright and database rights 2025 Ordnance Survey AC0000849886
Contains public sector information licensed under the Open Government Licence v3.0


















0 100 200 Meters
1:7,500 @ A3

| | |
|--------------------------|-----------------------------|
| APFP Regulation: 5(2)(a) | Application Doc No. 6.2.8.6 |
| Ref: 6.2.8.6 | Date: 04/03/2026 |
| Drawn: PL | Checked: DF |

Figure 8.6 - Habitat Survey Results
Sheet 17 of 19
Revision A



Legend

-  Order Limits
-  Tree
-  h2a - Native hedgerow
-  h2a5 - Species-rich native hedgerow
-  h2a6 - Other native hedgerow
-  w1g - Other woodland; broadleaved
-  c1a6 - Arable field margins pollen and nectar
-  c1c - Cereal crops
-  c1c7 - Other cereal crops
-  c1d8 - Other non-cereal crops
-  g3c - Other neutral grassland
-  g4 - Modified grassland
-  h3h - Mixed scrub
-  u1b - Developed land; sealed surface
-  u1b6 - Other developed land
-  u1c - Artificial unvegetated, unsealed surface
-  w1g - Other woodland; broadleaved

Microsoft, Vantor
© Crown copyright and database rights 2025 Ordnance Survey AC0000808122
© Crown copyright and database rights 2025 Ordnance Survey AC0000849886
Contains public sector information licensed under the Open Government Licence v3.0

0 100 200 Meters
1:7,500 @ A3

| | |
|--------------------------|-----------------------------|
| APFP Regulation: 5(2)(a) | Application Doc No. 6.2.8.6 |
| Ref: 6.2.8.6 | Date: 04/03/2026 |
| Drawn: PL | Checked: DF |

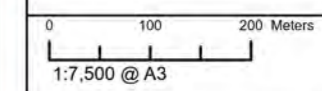
Figure 8.6 - Habitat Survey Results
Sheet 18 of 19
Revision A



Legend

- Order Limits
- Tree
- h2a - Native hedgerow
- h2a5 - Species-rich native hedgerow
- r1g 50 - Standing water - ditch
- w1g - Other woodland; broadleaved
- r1 - Standing open water and canals
- c1 - Arable and horticulture
- c1a5 - Arable field margins tussocky
- c1a6 - Arable field margins pollen and nectar
- c1b - Temporary grass and clover leys
- c1c - Cereal crops
- c1c5 - Winter stubble
- c1c7 - Other cereal crops
- c1d8 - Other non-cereal crops
- g3c - Other neutral grassland
- g4 - Modified grassland
- h3d - Bramble scrub
- h3h - Mixed scrub
- r1g 42 - Ponds
- u1b - Developed land; sealed surface
- u1b6 - Other developed land
- u1c - Artificial unvegetated, unsealed surface
- w1g - Other woodland; broadleaved

Microsoft, Vantor
© Crown copyright and database rights 2025 Ordnance Survey AC0000808122
© Crown copyright and database rights 2025 Ordnance Survey AC0000849886
Contains public sector information licensed under the Open Government Licence v3.0



| | |
|--------------------------|-----------------------------|
| APFP Regulation: 5(2)(a) | Application Doc No. 6.2.8.6 |
| Ref: 6.2.8.6 | Date: 04/03/2026 |
| Drawn: PL | Checked: DF |

Figure 8.6 - Habitat Survey Results
Sheet 19 of 19
Revision A